


Driving directions to Villa Oleander
From the airport to the house is: 8 Kms
Coordinates: 39°37'04.4"N 19°51'17.5"E

Follow the road to the bottom of the airport to the "T" junction. At this point set the counter to Zero at the "T" junction

0.0 Kms. Turn left at the "T" junction. You will pass the runway on the left and go through some traffic lights. Follow the road to a further junction with traffic lights and the BP Garage.



0.9 Kms. At the traffic lights turn right so the BP Garage/Karcher car wash is on your left and follow the signs for PELEKAS. Follow the road to the bottom you will see a pharmacy on the left hand side and you will come to a T junction.



1.4 Kms. Turn left at the T junction. Follow the signs for PELEKAS and AQUALAND. Continue on this road for 5.4 Kms.



3.7 Kms. LANDMARK : “MATSOUTIS SUPERMARKET” (on the left hand side of the road)




You will come to a new roundabout. Follow the road to the left at the roundabout and **don't** take the sign for AFRA to the right.



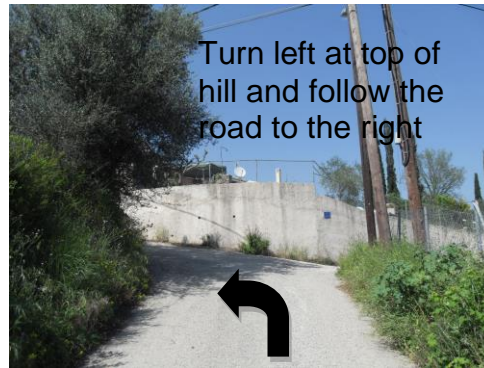
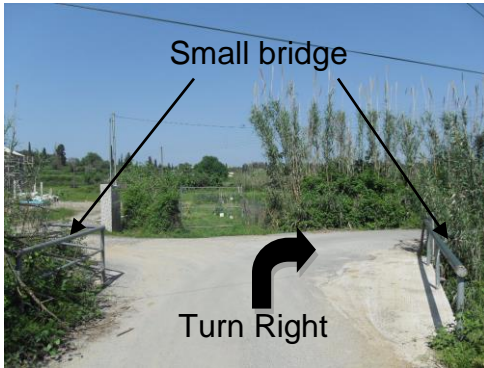
6.3 Kms. LANDMARK: The road will turn into a short dual carriageway with a few palm trees and shrubs and you will pass the “Skorpion” Butcher on the left, which is now closed down. You will go around a series of bends.





6.8 Kms. Follow the Road as it bends passing a pink house which is set down on the right hand side. Slow down here as you will soon be turning right. Immediately turn right at the blue P.O. boxes (Be careful not to go past it as the turning appears very quickly and is easy to miss) onto a small country lane. Be careful driving down this road as there are a series of bends with blind spots (a small beep of the horn is useful to alert oncoming traffic at bends).



7.1 Kms. Follow the country lane turning right at the small bridge. Follow the road until you are at the top of a steep hill. Bear left and you will see two villas on the right. Follow this road to the right and go straight ahead.



7.8 Kms. You will see a pink house on the left and 3 stone cottages opposite, The corner one has a large palm tree in the garden. Turn left just after the orange house and before the stone cottages.



8.0 Kms. Follow the road to the bottom passing the 3 stone cottages and the yellow villa on the right. Villa Oleander is the last house on the right hand side with the green gate.



You're Here - Welcome and Happy Holiday!!

If you get lost or have any difficulties finding the villa please call us on:

Greek Mobile: 0030-69795-38300

0030-69771-28802

UK Mobile: 0044-7880-548548

0044-7979-750737